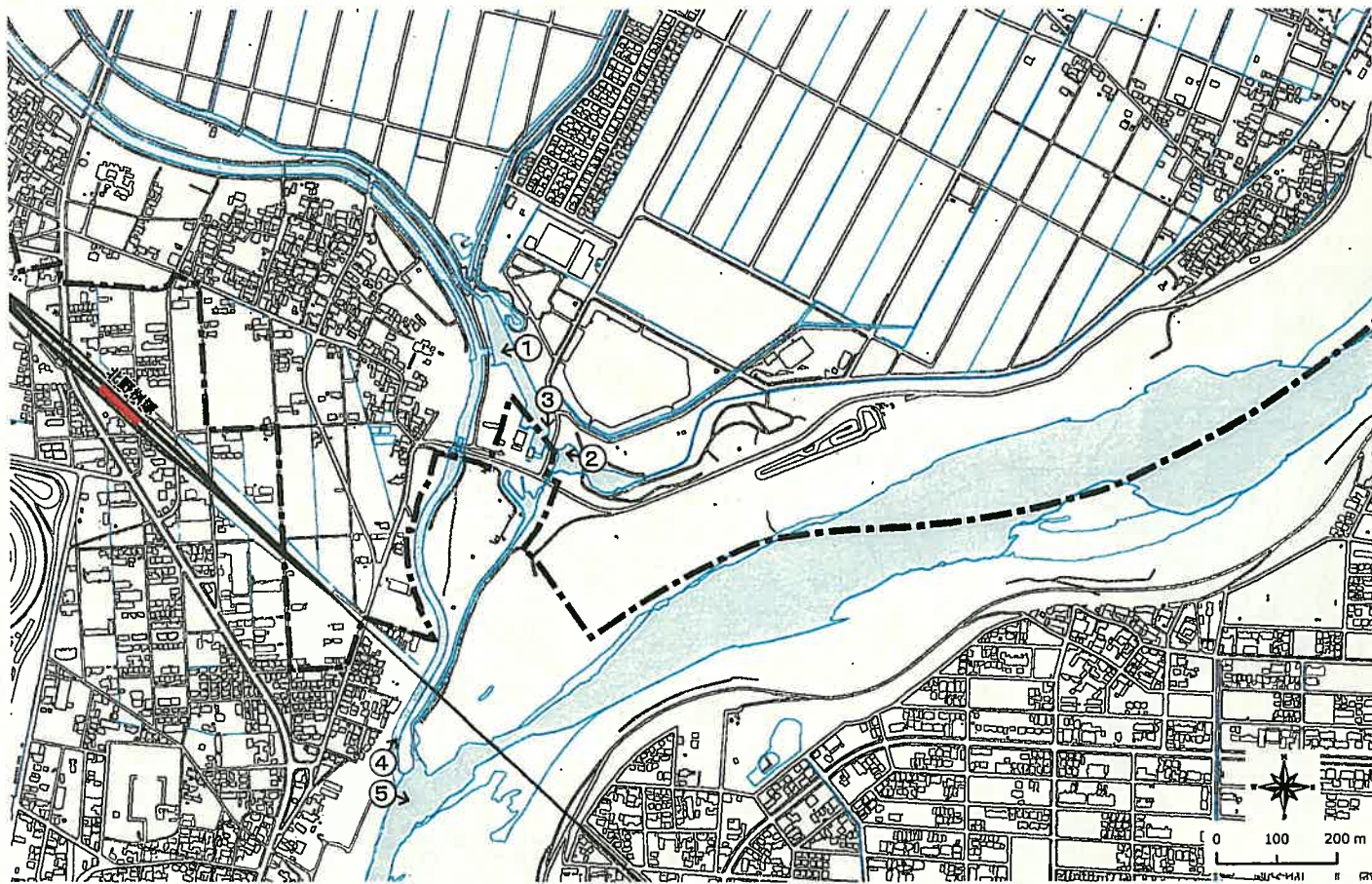


現地調査ルート





②承水溝一長池の段差 (長池側)



③承水溝一長池の段差 (承水溝側)



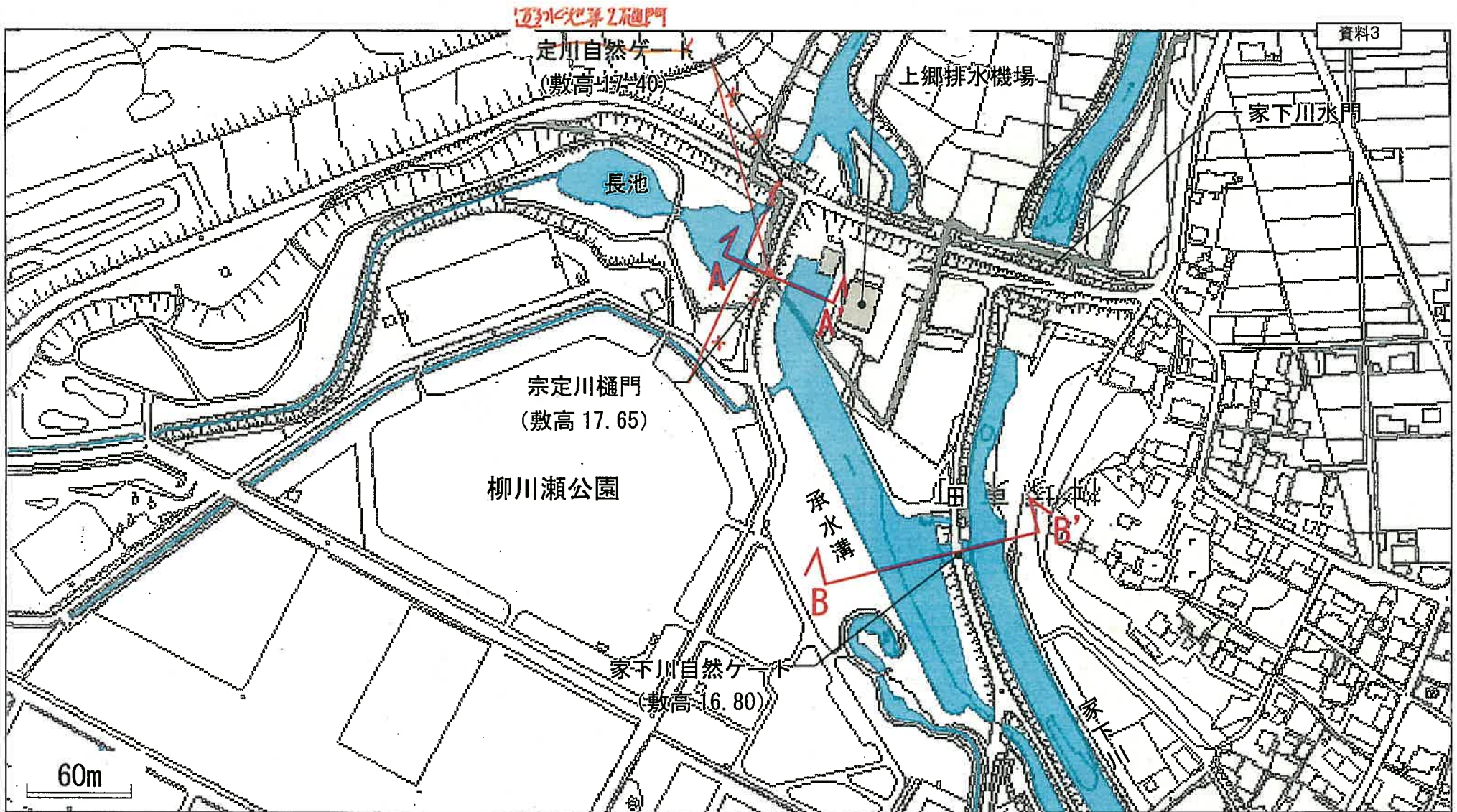
①家下川一承水溝の段差



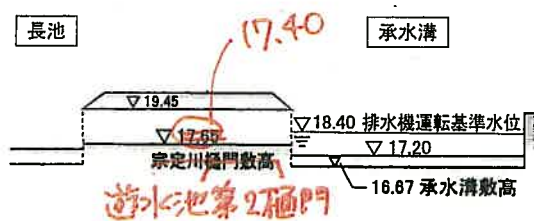
④矢作川本川合流部の段差改善カ所



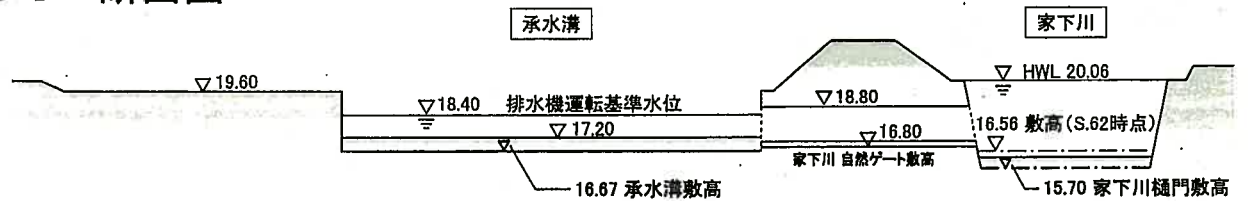
⑤矢作川本川合流部の導流堤設置カ所



A-A' 断面図



B-B' 断面図



4